

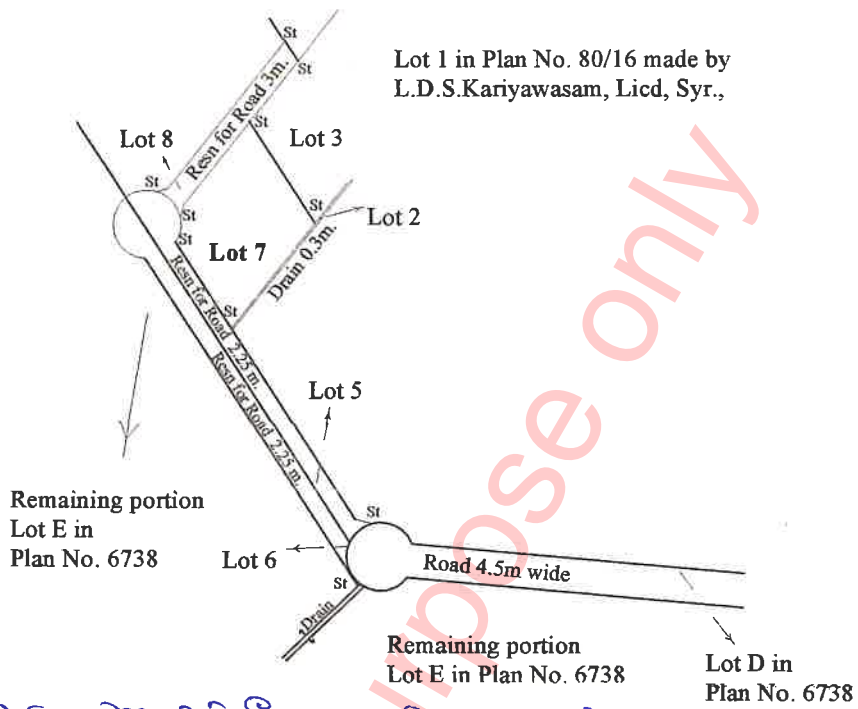
SALIYA WICKRAMASINGHE
 Registered Licensed Surveyor
 Chartered Surveyor (SISL)
 & Court Commissioner

PLAN No. 12550
Extract of Lot 7

REFERENCE

- P - Permanent Building
- CP - Concrete Post
- St - Stake
- W - Wall

Lot 1 in Plan No. 80/16 made by
 L.D.S.Kariyawasam, Licd, Syr.,



Scale 1:1000

01) මෙහි ඇඳ ඇති සියලුම මිණි 03 පාර්ශ්ව මත යුතුය.

PLAN

02) මාගේ භාරවූම නිසි පරිදි දැක්වූවාට පාර්ශ්ව මත යුතුය.

Of 10 allotments of Land marked Lots 1 - 10,
 * Lots 1,2,3,4,5,7,8,9 & 10 being a resurvey & subdivision of Lot A,
 * Lot 6 being a resurvey of a portion of Lot E in Plan No.6738,
 dated 24th September 2002 made by Saliya Wickramasinghe Licensed Surveyor,
 of the Land called **THUNHAUL - ELHENA**,
 bearing Assmt. No. 72/2, Elhena Road, situated at **Gothatuwa Village**,
 within the Limits of **Kotikawatta Mulleriyawa Pradeshiya Sabawa**,
 in **Ambatalen Pahala Aluth Kuru Korale South**,
 in **Gothatuwa Grama Niladari Division**,
 in **Kolonnawa Divisional Secretariat Division**,
 in the District of **Colombo** 03) මෙහි ඇඳ ඇති සියලුම මිණි 03 පාර්ශ්ව මත යුතුය .

WESTERN PROVINCE

(For Schedule of Boundaries See Overleaf)

කොට්ඨාශවත් මුල්ලේරියාව ප්‍රාදේශීය සභාව

මගේ අංක BOP/92A/2021

මෙහි අත්සන/තේවාසිත/සාක්ෂි

සංවර්ධන මධ්‍යම සඳහා අවසර දෙන ලදී.

සහායක 2021-03-09 දිනය


Bounded as Follows

Lot	North	East	South	West	Ha.	A.	R.	P.
7	Lots 8 & 3 hereof	Lots 3 & 2 hereof	Lots 2 & 5 hereof	Lots 5 & 8 hereof	0.0261	0	0	10.30
2	Lot F in Plan No.6738 & Lots 7 & 3 hereof	Lot 1 in Plan No. 80/16	Lot 4 hereof	Lots 1,3 & 5 hereof	0.0025	0	0	01.00
5	Lots 9,8,7,2 & 4 hereof	Lots 2,7,9,8 & 4 hereof	Lot 6 hereof & Road (Lot D in Plan No. 6738)	Lot 6 hereof	0.0136	0	0	05.40
6	Lot 5 hereof & Remaining portion Lot E in Plan No. 6738	Lot 5 hereof & Road (Lot D in Plan No. 6738)	Remaining portion Lot E in Plan No. 6738 & Road (Lot D in Plan No. 6738)	Remaining portion Lot E in Plan No. 6738	0.0135	0	0	05.30
8	Lots 10 & 9 hereof	Lots 1,3 & 7 hereof	Lots 3,7 & 5 hereof	Lots 5,9 & 10 hereof	0.0075	0	0	03.00

Surveyed on 25th March 2013

Sgd / Saliya Wickramasinghe
Registered Licensed Surveyor
01.04.2013

TRUE EXTRACT


4.01.2021

Saliya Wickramasinghe
Regd. Licensed Surveyor
262 Kolonnawa Road.
Wellampitiya.
Regd. No - 19870561

For Information Purpose Only

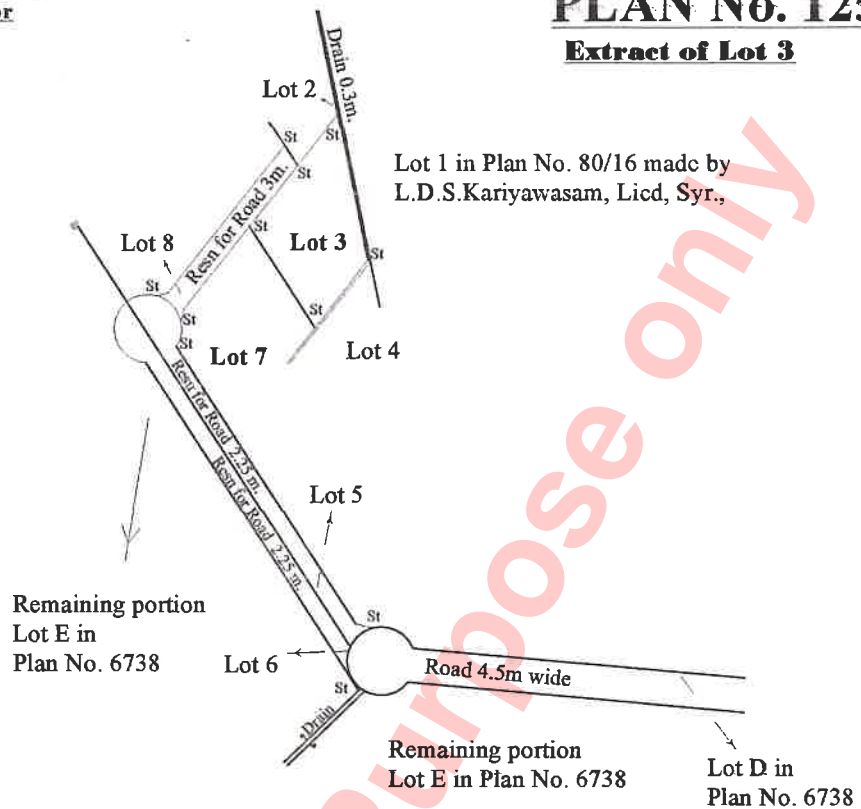
SALIYA WICKRAMASINGHE
Registered Licensed Surveyor
Chartered Surveyor (SISL)
& Court Commissioner

PLAN No. 12550

Extract of Lot 3

REFERENCE

P - Permanent Building
CP - Concrete Post
St - Stake
W - Wall



Scale 1:1000

PLAN

Of 10 allotments of Land marked Lots 1 - 10,

* Lots 1,2,3,4,5,7,8,9 & 10 being a resurvey & subdivision of Lot A,

* Lot 6 being a resurvey of a portion of Lot E in Plan No.6738,

dated 24th September 2002 made by Saliya Wickramasinghe Licensed Surveyor,

of the Land called **THUNHAUL - ELHENA,**

bearing Assmt. No. 72/2, Elhena Road, situated at **Gothatuwa Village,**

within the Limits of Kotikawatta Mulleriyawa Pradeshiya Sabawa,

in Ambatalen Pahala Aluth Kuru Korale South,

in Gothatuwa Grama Niladari Division,

in Kolonnawa Divisional Secretariat Division,

in the District of Colombo

WESTERN PROVINCE

Reserved for official endorsements of the Local authority

(For Schedule of Boundaries See Overleaf)




Bounded as Follows

Lot	North	East	South	West	Ha.	A.	R.	P.
3	Lots 1 & 8 hereof	Lot 2 hereof	Lots 2 & 7 hereof	Lots 7,8 & 1 hereof	0.0228	0	0	09.00
2	Lot F in Plan No.6738 & Lots 7 & 3 hereof	Lot 1 in Plan No. 80/16	Lot 4 hereof	Lots 1,3 & 5 hereof	0.0025	0	0	01.00
8	Lots 10 & 9 hereof	Lots 1,3 & 7 hereof	Lots 3,7 & 5 hereof	Lots 5,9 & 10 hereof	0.0075	0	0	03.00

Surveyed on 25th March 2013

Sgd / Saliya Wickramasinghe
Registered Licensed Surveyor
01.04.2013

TRUE EXTRACT


4.1.2021

Saliya Wickramasinghe
Regd. Licensed Surveyor
262 Kolonnawa Road
Wellampitiya
Regd. No - 19970561

For Information Purpose Only